







Created by: Volusia County IT/GIS | Date: 7/23/2024 | Sources: Volusia County Supervisor of Elections Office; Volusia County Growth Management | Projection: NAD 1983 HARN StatePlane Florida East FIPS 0901 (US Feet)

**Volusia County  
Voting Precinct  
802**

-  Area of Interest
-  Precinct
-  Precinct Split

-  Polling Place
-  Water Feature
-  Street



1 inch equals 0.4 miles  
(2,098 feet)



Lisa Lewis  
Supervisor of Elections