








Created by: Volusia County IT/GIS | Date: 7/23/2024 | Sources: Volusia County Supervisor of Elections Office; Volusia County Growth Management | Projection: NAD 1983 HARN StatePlane Florida East FIPS 0901 (US Feet)

Volusia County Voting Precinct 706

-  Area of Interest
-  Precinct
-  Precinct Split
-  County Boundary

-  Polling Place
-  Water Feature
-  Street

N
1 inch equals 0.4 miles
(2,087 feet)



Lisa Lewis
Supervisor of Elections