



U.S. DEPARTMENT OF THE INTERIOR
U.S. GEOLOGICAL SURVEY



DAYTONA BEACH QUADRANGLE
FLORIDA-VOLUSIA CO.
7.5-MINUTE SERIES (ORTHOIMAGE)

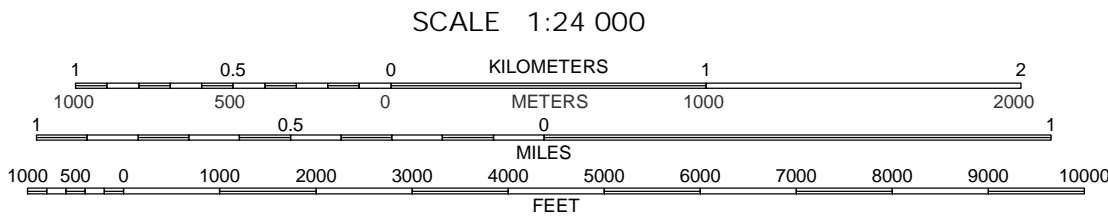



Produced by the United States Geological Survey

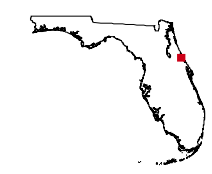
World Geodetic System of 1984 (WGS84)
Equiarectangular projection with standard parallel at center of sheet
1 000-meter Universal Transverse Mercator grid, zone 17
2 500-meter grid ticks: Florida Coordinate System of 1983, east zone

UTM grid declination, 0° 02' west
2007 Magnetic declination, 5° 41' west

Imagery.....Digital Orthophoto Quadrangle.....USGS, 2001
Transportation.....CENSUS, 2004
Names.....Geographic Names Information System, 1999



THIS MAP COMPLIES WITH NATIONAL MAP ACCURACY STANDARDS



Interstate Route U.S. Route State Route

DAYTONA BEACH, FL

2007

FLORIDA QUADRANGLE LOCATION		
Favorita	Ormond Beach	
Daytona Beach NW	Daytona Beach	Port Orange
Daytona Beach SW	Samsula	New Smyrna Beach

ADJOINING 7.5' QUADRANGLES