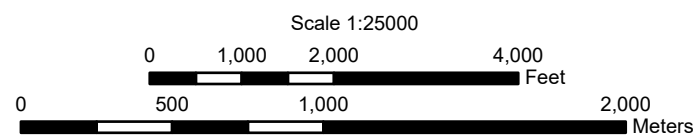

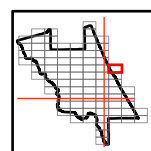
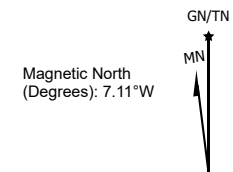


36

44



PREPARED BY VOLUSIA COUNTY INFORMATION TECHNOLOGY / GIS - COMPILATION MAY 08, 2023  
 CORRECTIONS OR ADDITIONS SHOULD BE BROUGHT TO THE ATTENTION OF THE ABOVE ORGANIZATION  
 PHONE (386) 736-5922  
 AERIAL IMAGERY EAGLEVIEW JANUARY 2022  
 For additional information go to [www.volusia.org/gis](http://www.volusia.org/gis)



USNG GRID  
 Magnetic North Declination  
 at center of sheet