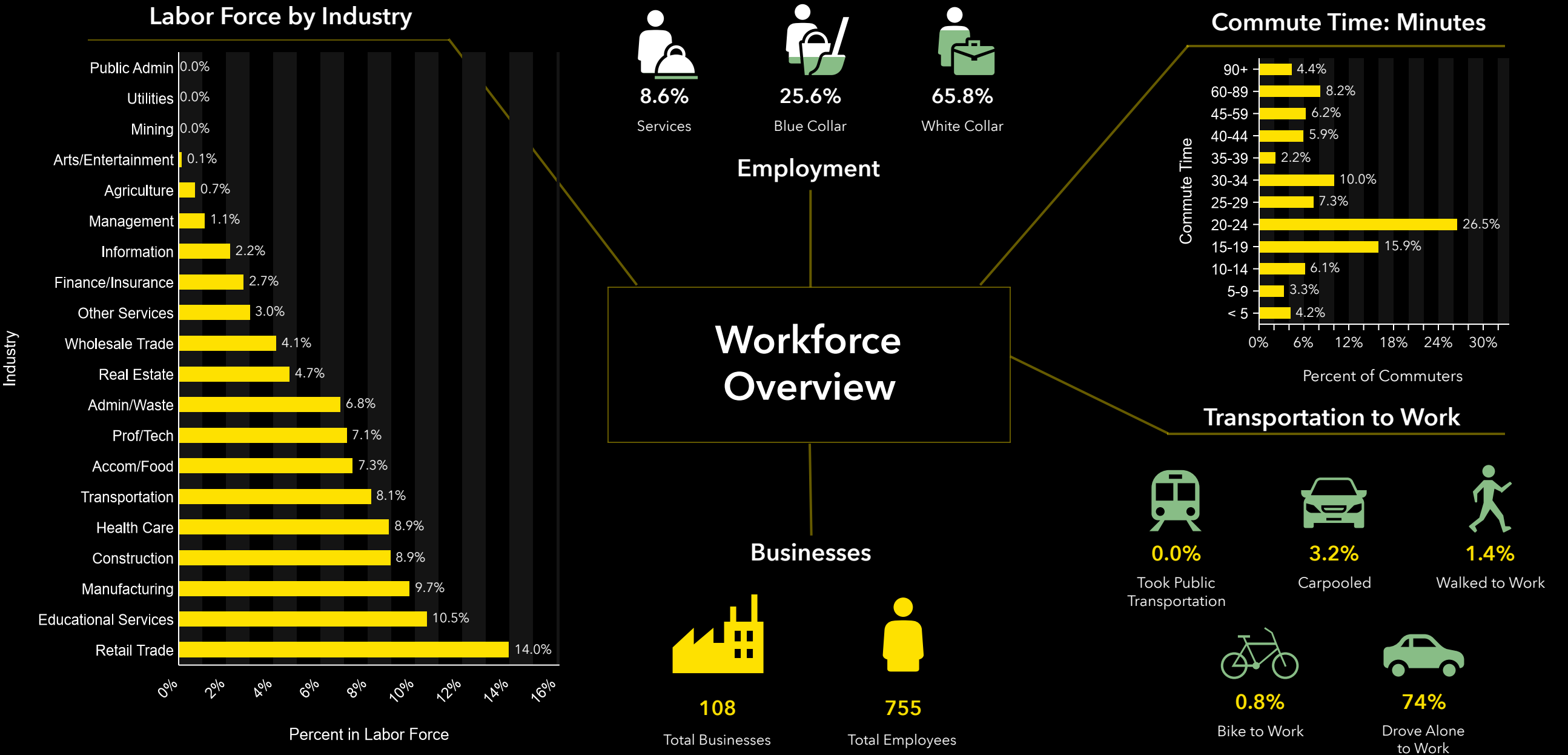


Economic Development Profile

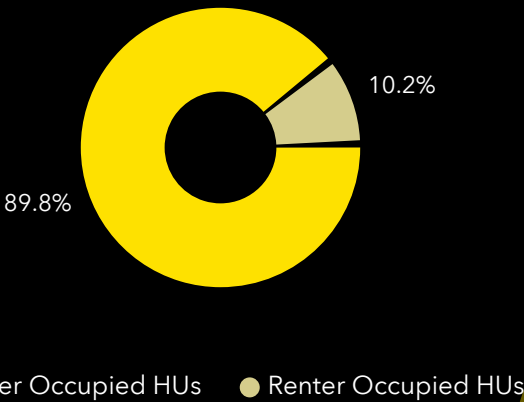
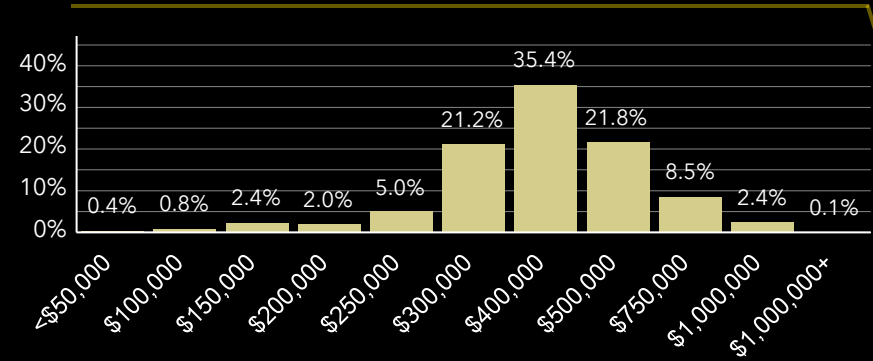
County



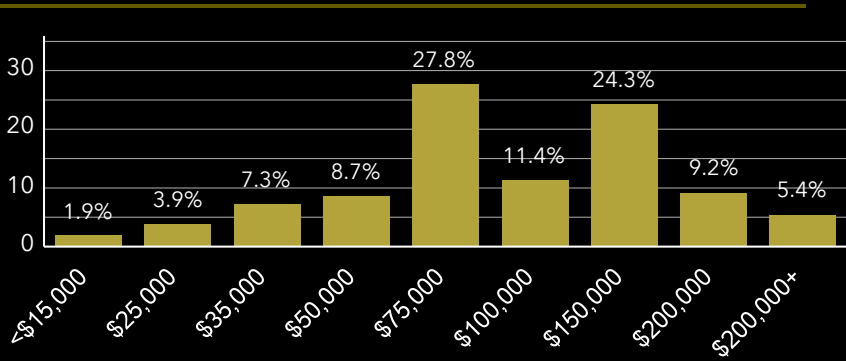
Source: This infographic contains data provided by Esri (2023), Esri-Data Axle (2023), ACS (2017-2021), Esri-U.S. BLS (2023), AGS (2023).

Home Ownership

Home Value

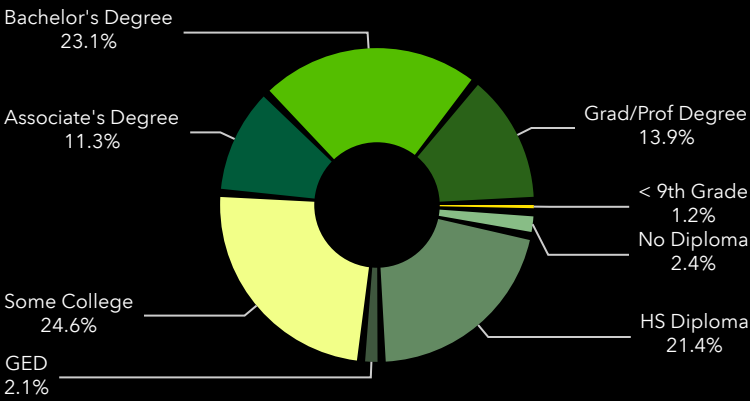


Household Income



Community Overview



Educational Attainment



Key Facts

3,547	85	112
Total Housing Units	Housing Affordability Index	Households Below the Poverty Level
64.9	\$65,692	6,137
Median Age	Median Disposable Income	Total Population
121	38	63
Wealth Index	Diversity Index	Total Crime Index

Tapestry segments

 <div>9A Silver and Gold 2,918 households</div>	93.2% of Households	▼
 <div>10A Southern Satellites 212 households</div>	6.8% of Households	▼

Source: This infographic contains data provided by Esri (2023), Esri-Data Axle (2023), ACS (2017-2021), Esri-U.S. BLS (2023), AGS (2023).