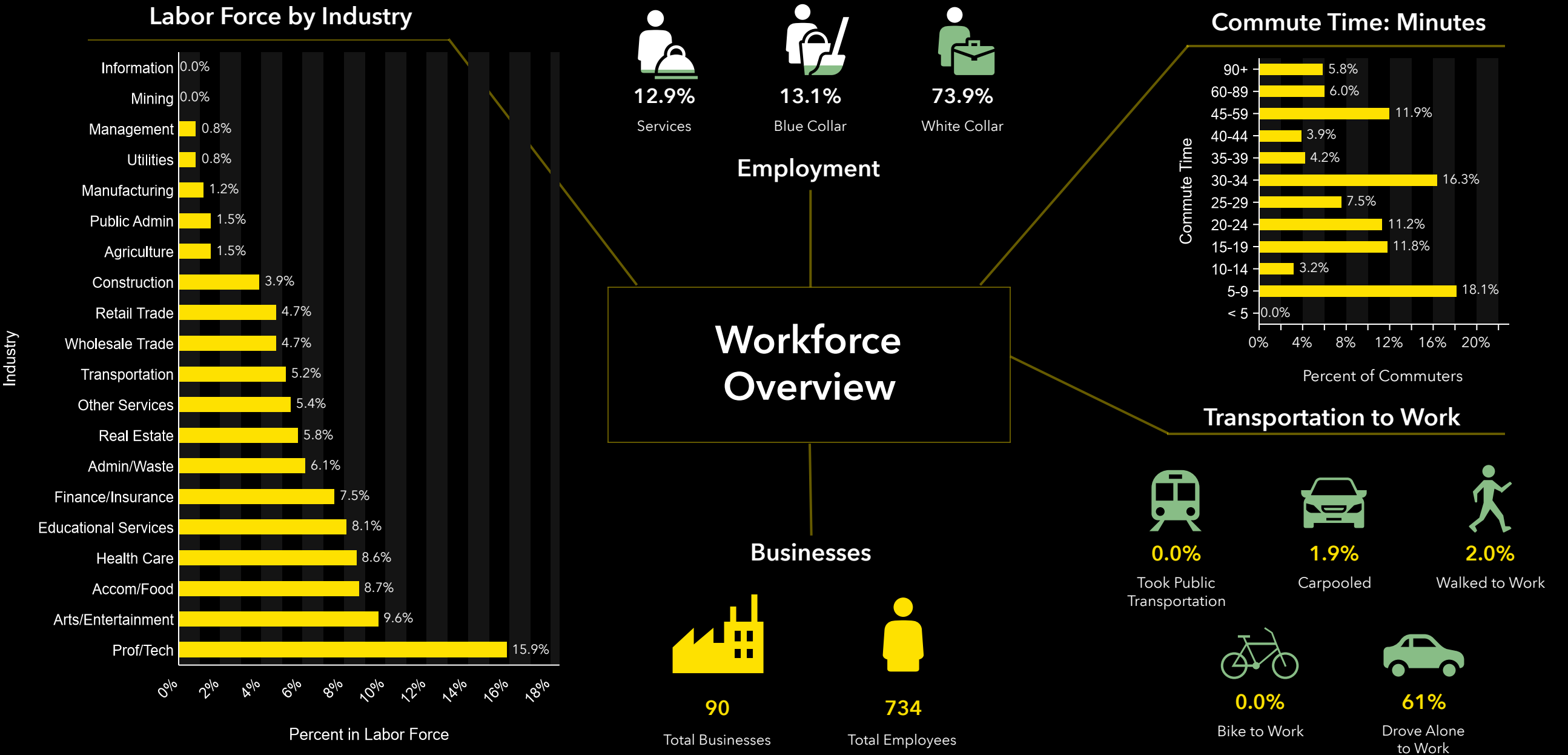


# Economic Development Profile

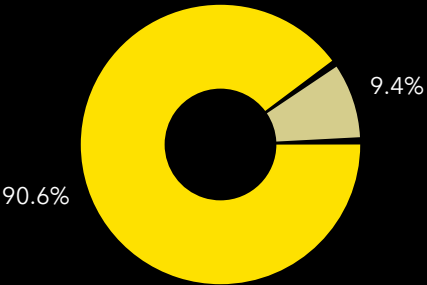
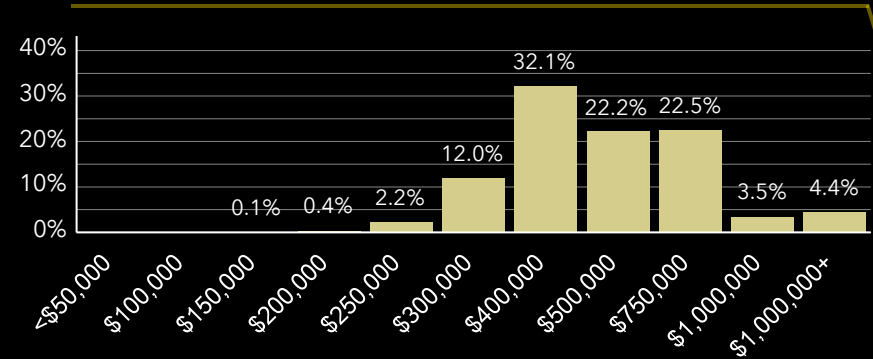
Ponce Inlet



Source: This infographic contains data provided by Esri (2023), Esri-Data Axle (2023), ACS (2017-2021), Esri-U.S. BLS (2023), AGS (2023).

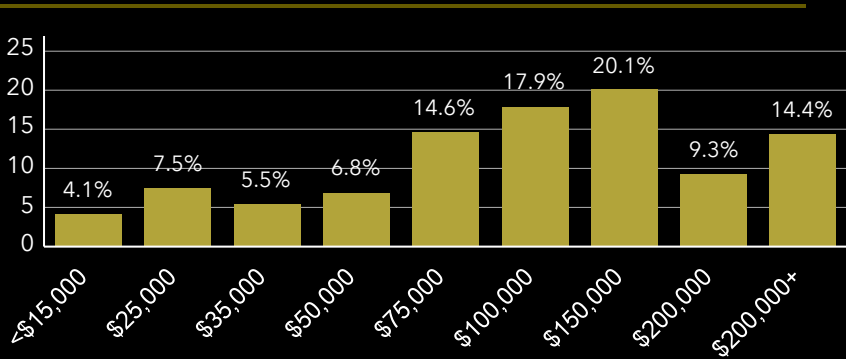
Home Ownership

Home Value



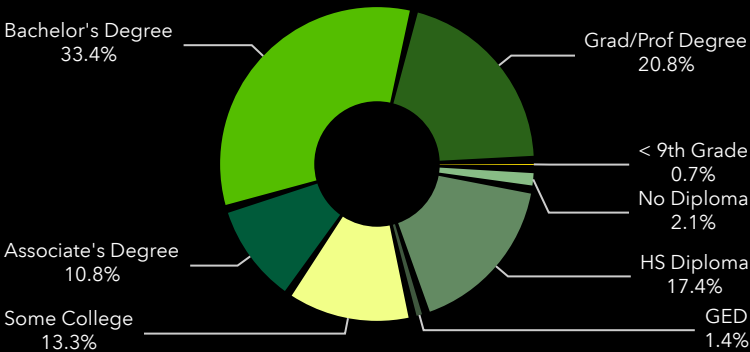
● Owner Occupied HUs ● Renter Occupied HUs

Household Income




Community Overview

Educational Attainment



Tapestry segments



9A

Silver and Gold

1,243 households

100.0%  
of Households

▼

Key Facts

2,290	86	50
Total Housing Units	Housing Affordability Index	Households Below the Poverty Level
64.4	\$75,505	2,374
Median Age	Median Disposable Income	Total Population
190	22	89
Wealth Index	Diversity Index	Total Crime Index