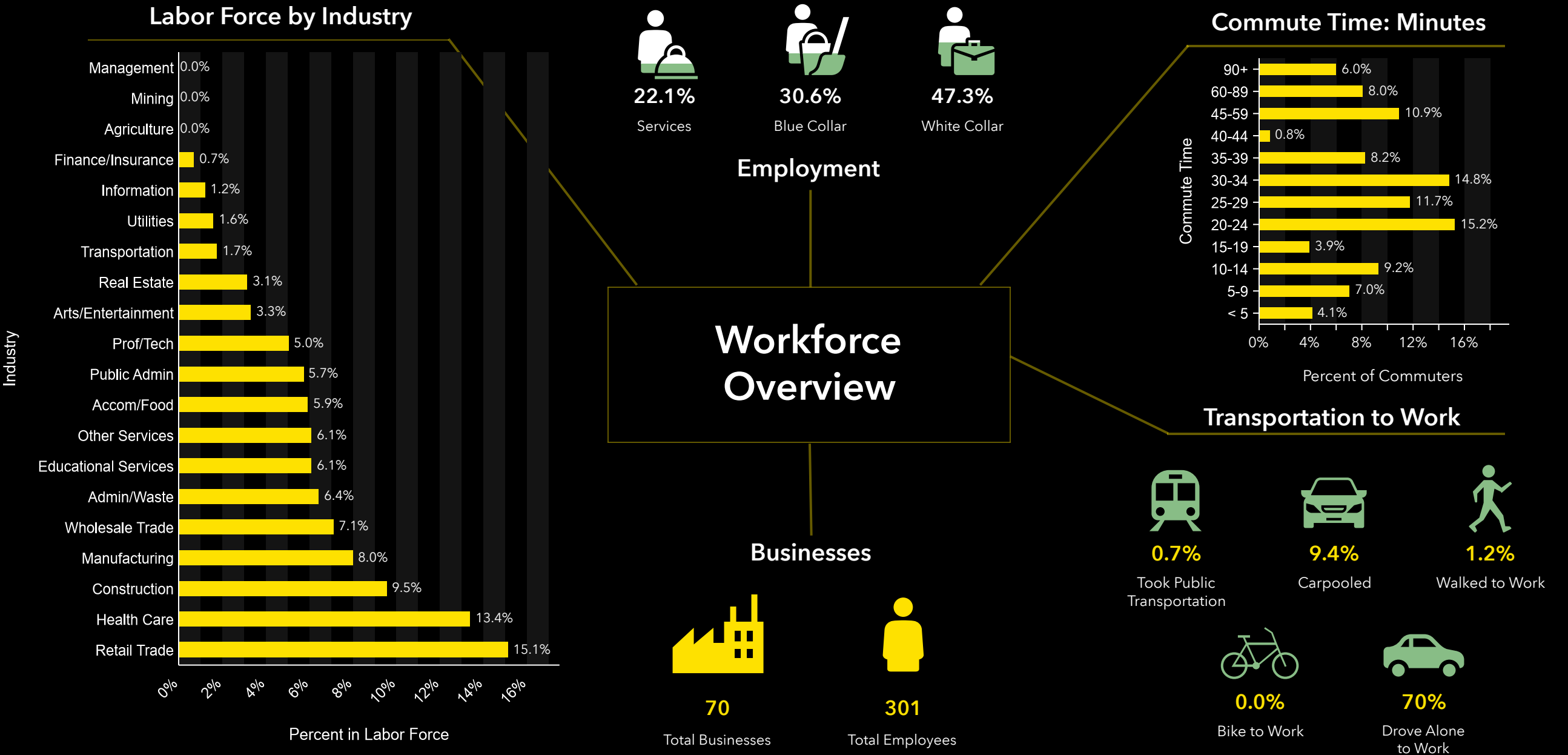


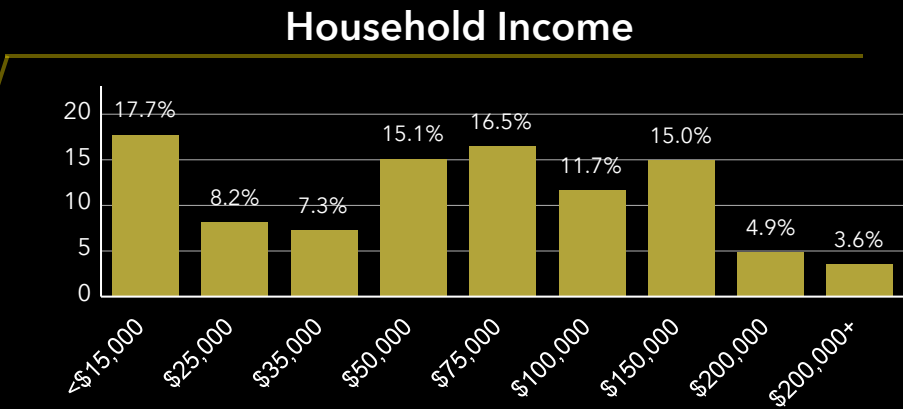
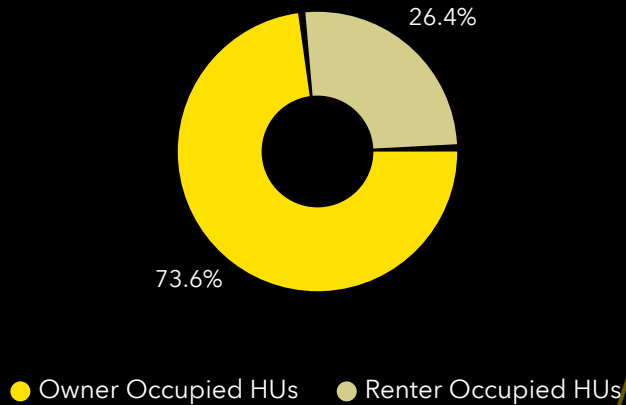
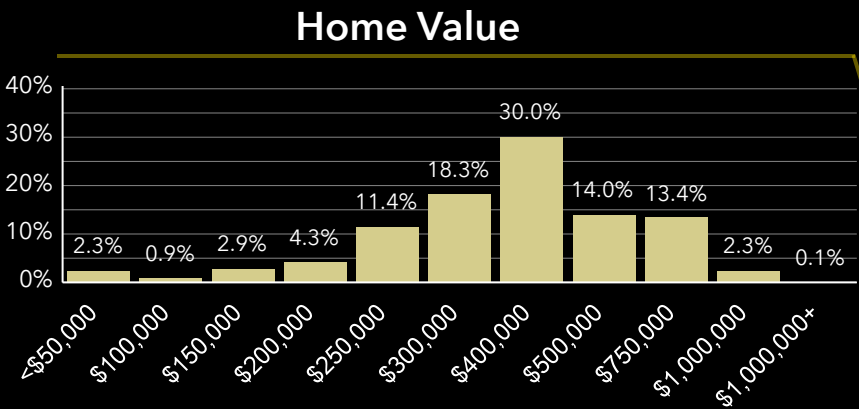
Economic Development Profile

Oak Hill



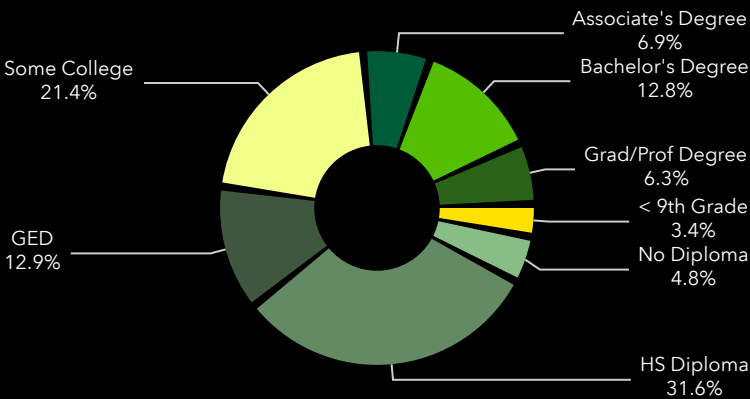
Source: This infographic contains data provided by Esri (2023), Esri-Data Axle (2023), ACS (2017-2021), Esri-U.S. BLS (2023), AGS (2023).

Home Ownership

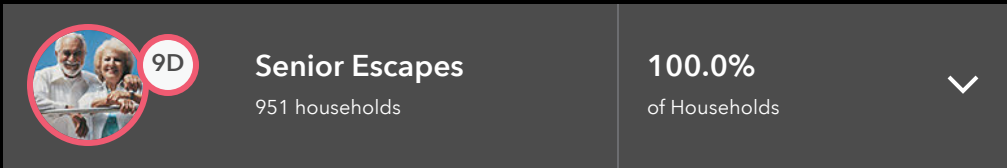


Community Overview

Educational Attainment



Tapestry segments



Key Facts

1,198	60	170
Total Housing Units	Housing Affordability Index	Households Below the Poverty Level
56.8	\$45,117	2,044
Median Age	Median Disposable Income	Total Population
68	25	88
Wealth Index	Diversity Index	Total Crime Index

Source: This infographic contains data provided by Esri (2023), Esri-Data Axle (2023), ACS (2017-2021), Esri-U.S. BLS (2023), AGS (2023).