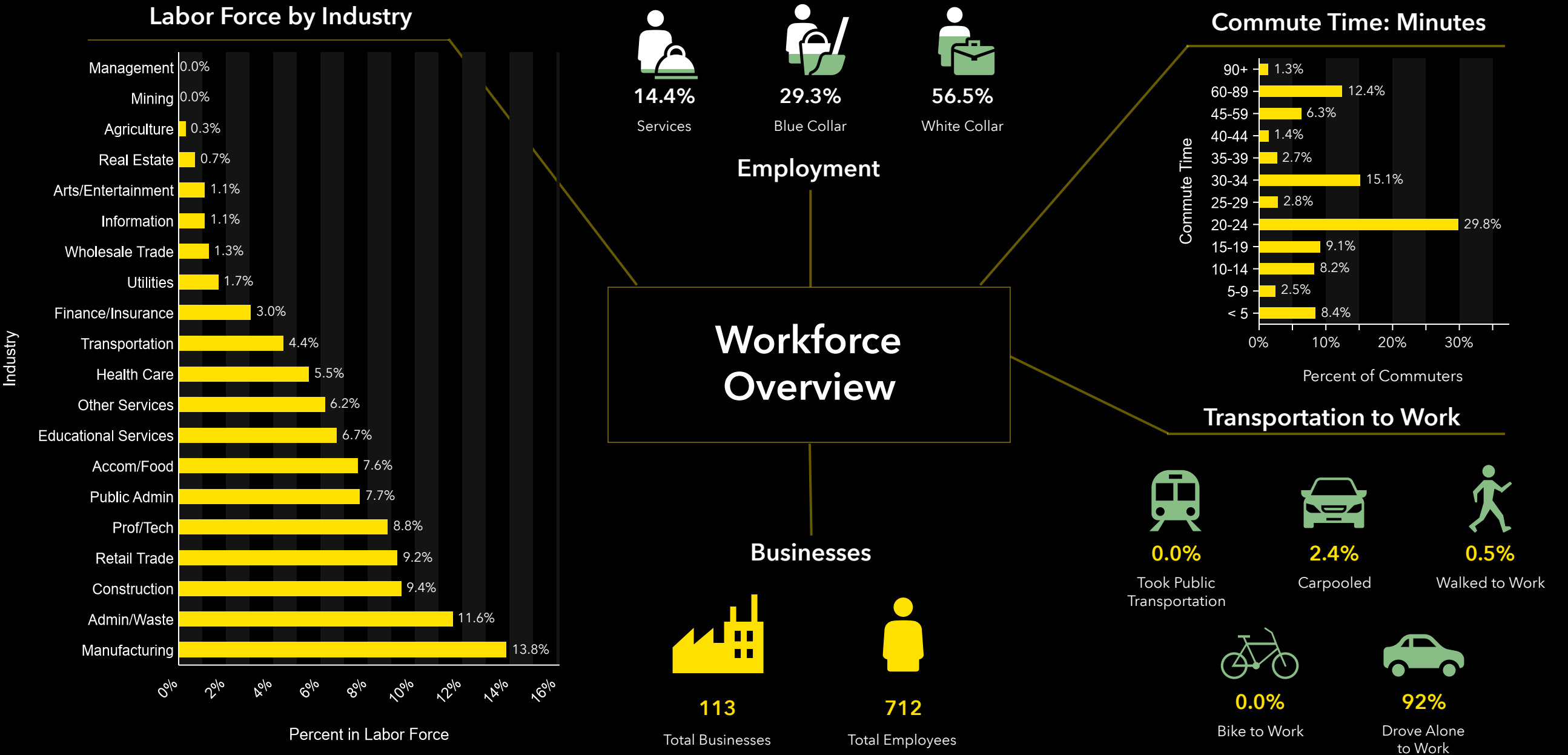


Economic Development Profile

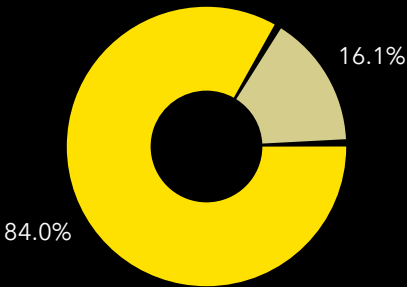
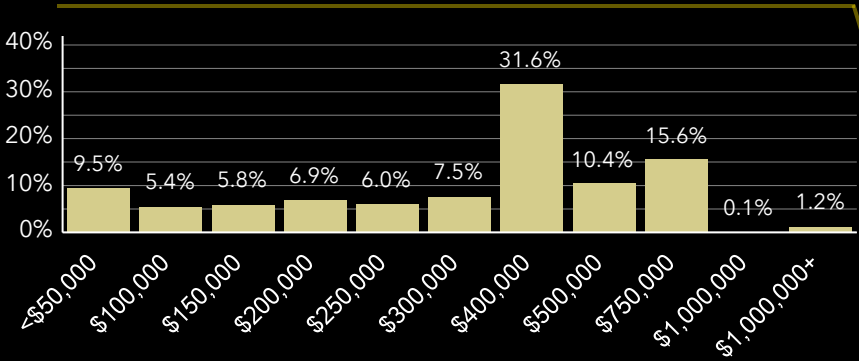
Lake Helen



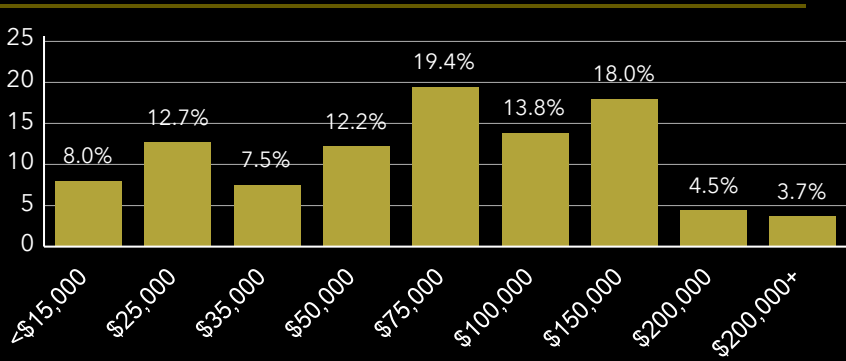
Source: This infographic contains data provided by Esri (2023), Esri-Data Axle (2023), ACS (2017-2021), Esri-U.S. BLS (2023), AGS (2023).

Home Ownership

Home Value

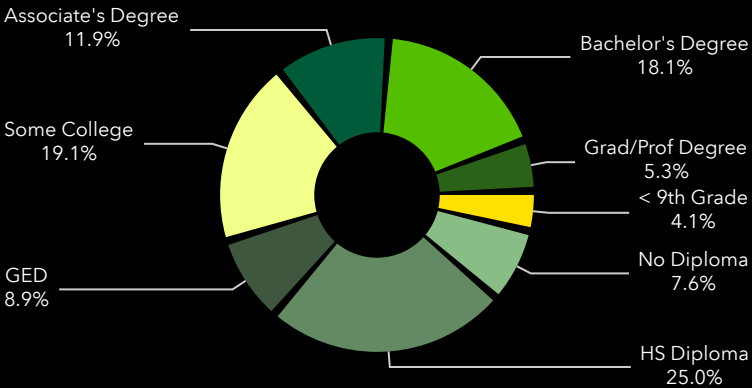


Household Income



Community Overview




Educational Attainment



Key Facts

1,289	74	88
Total Housing Units	Housing Affordability Index	Households Below the Poverty Level
50.8	\$51,845	3,030
Median Age	Median Disposable Income	Total Population
73	38	68
Wealth Index	Diversity Index	Total Crime Index

Tapestry segments

 <div>5D</div>	Rustbelt Traditions 849 households	70.2% of Households	⌵
 <div>9D</div>	Senior Escapes 354 households	29.3% of Households	⌵
 <div>4C</div>	Middleburg 3 households	0.2% of Households	⌵

Source: This infographic contains data provided by Esri (2023), Esri-Data Axle (2023), ACS (2017-2021), Esri-U.S. BLS (2023), AGS (2023).